



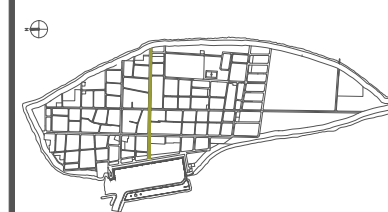
ROAD DEVELOPMENT COOPERATION

ORCHID MAGU MALE'

LEGENDS:

PROJECT:
DESIGN & BUILD OF GA.MAAMENDHOO MAJOR ROADS

DRAWING TITLE:
CONCEPT



ISLAND MAP
NOT TO SCALE

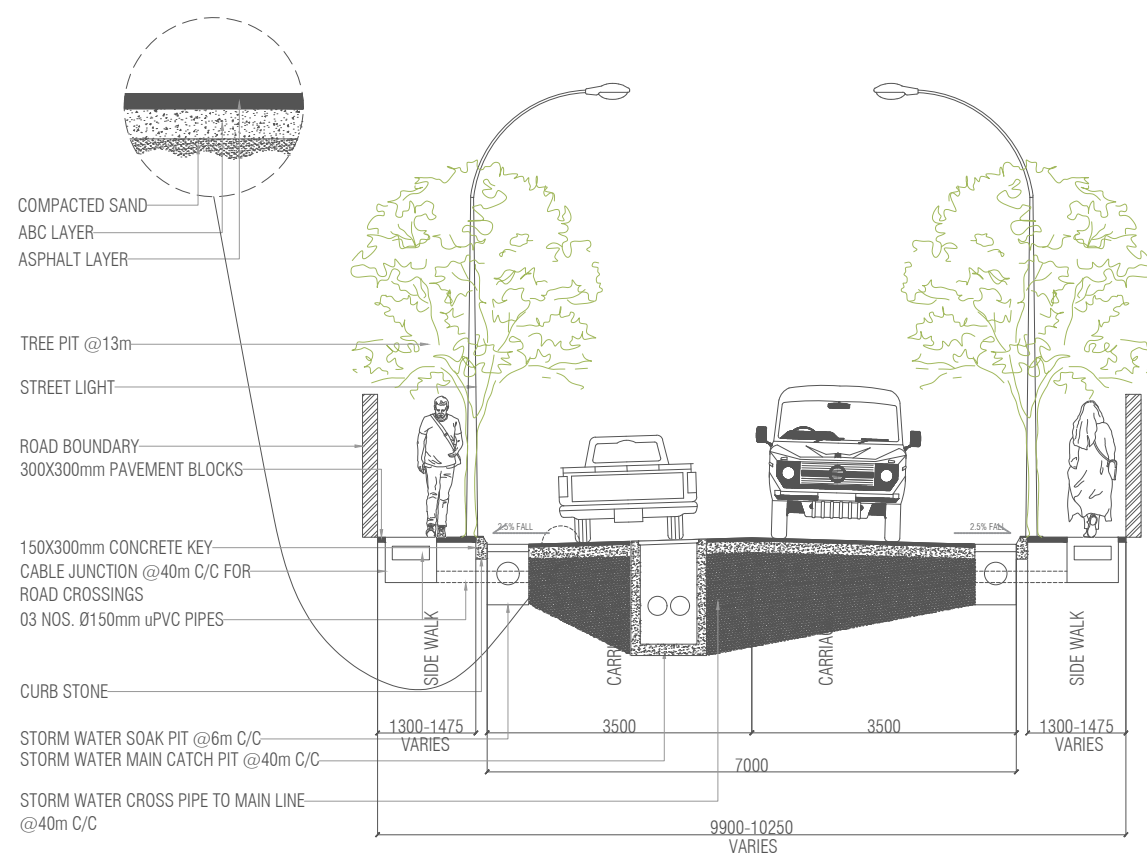
DRAWN BY MOHAMED RUSHDHAN

APPROVED BY ALI ZAMEER

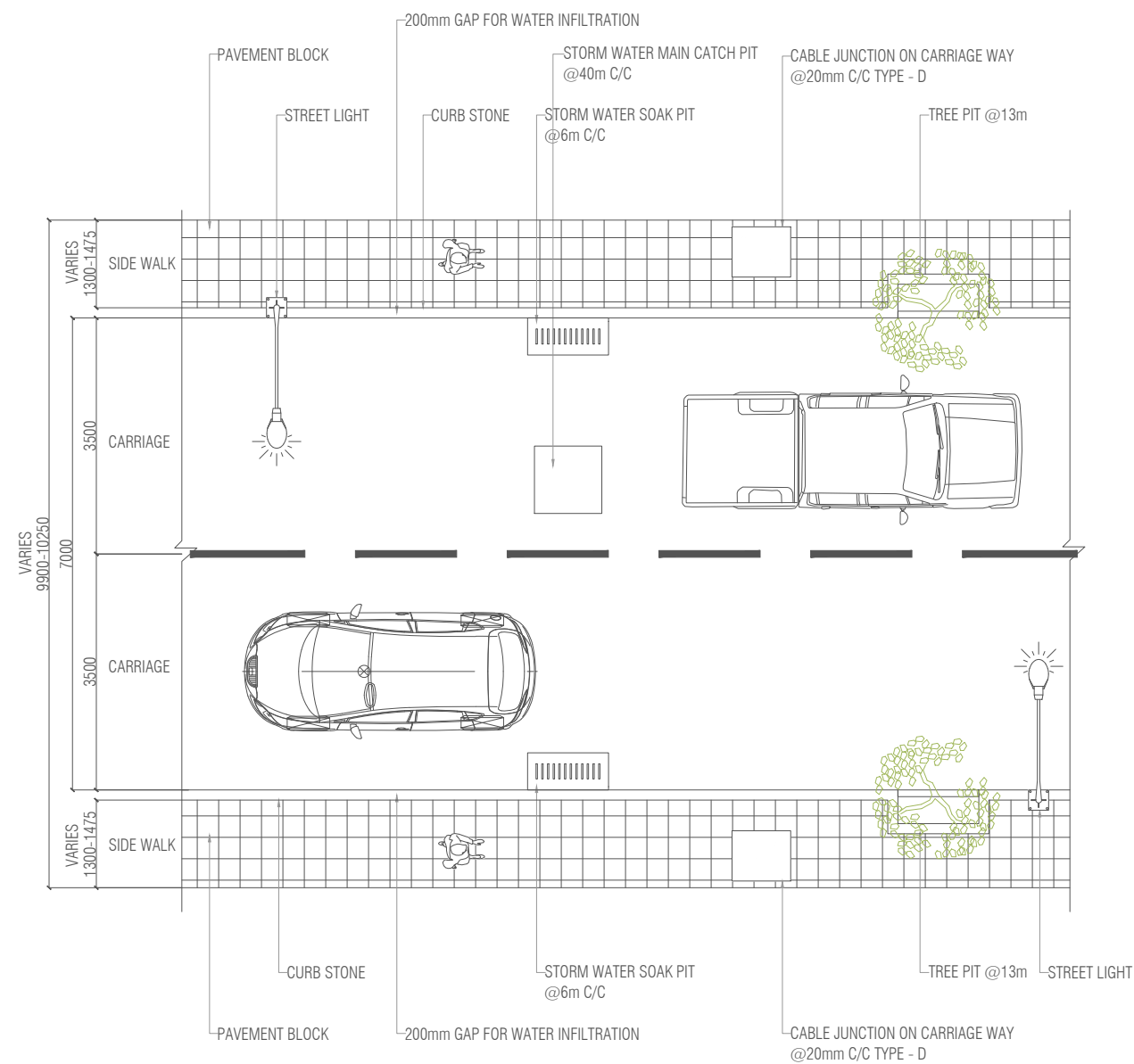
DATE: PAGE NO:

SCALE: AS GIVEN 06

ROAD NAME	TYPE	L.S		CARRIAGE WAY		R.S		LENGTH (m)	AREA (m ²)		
		FOOT PATH (mm)	GREEN ZONE (mm)	LANE 1 (mm)	LANE 2 (mm)	FOOT PATH (mm)	GREEN ZONE (mm)		FOOT PATH (m ²)	CARRIAGE WAY (m ²)	
KATHIBEYAA MAGU	SINGLE	1300-1475	-	3500	(7000)	3500	1300-1475	-	411	APPROX. 1212.45	APPROX. 2877



KATHIBEYAA MAGU - SECTION
1:100



KATHIBEYAA MAGU - PLAN
1:100

COPYRIGHT: THE CONCEPT & DESIGNS IN THESE DRAWINGS ARE PROPERTIES OF RDC. UNAUTHORIZED USE OF ANY KIND OR COPY OF THESE DRAWINGS ARE STRICTLY PROHIBITED