



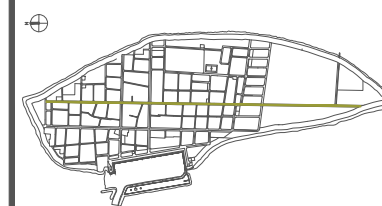
ROAD DEVELOPMENT COOPERATION

ORCHID MAGU MALE'

LEGENDS:

PROJECT:
DESIGN & BUILD OF GA.MAAMENDHOO MAJOR ROADS

DRAWING TITLE:
CONCEPT



ISLAND MAP NOT TO SCALE

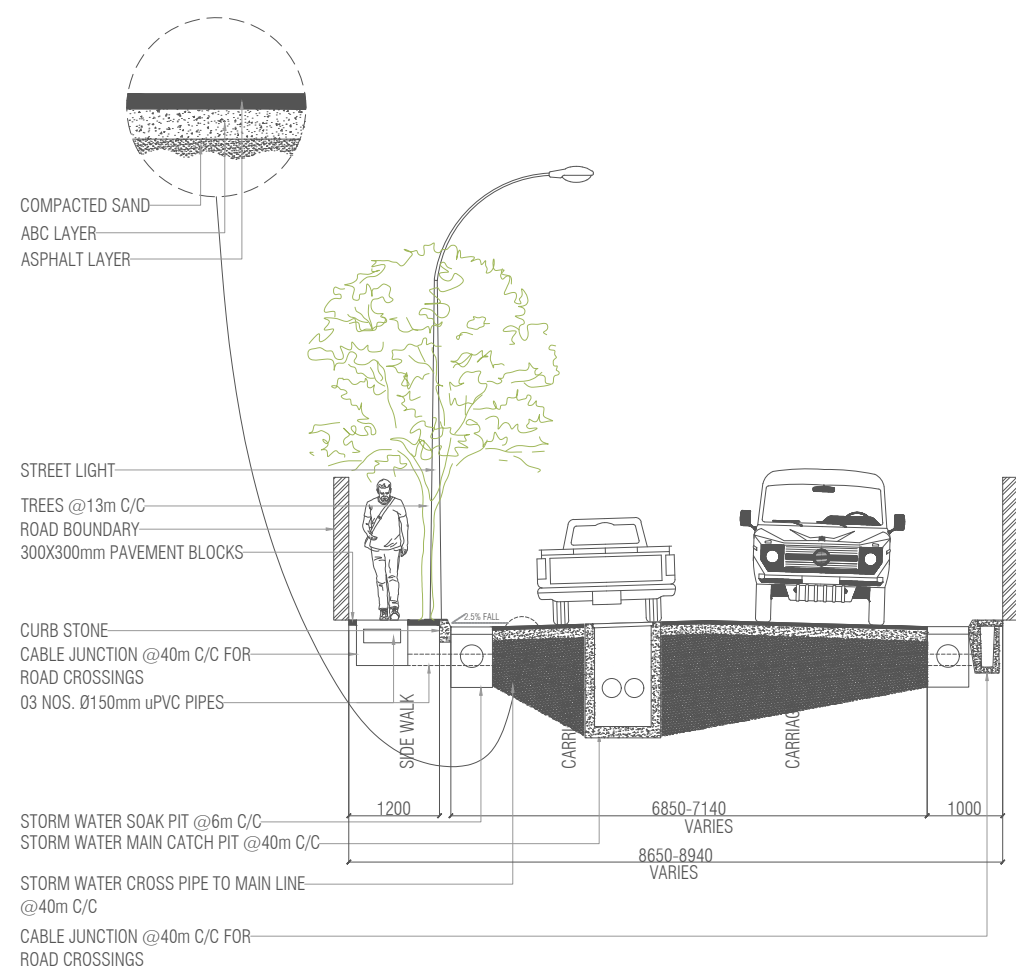
DRAWN BY MOHAMED RUSHDHAN

APPROVED BY ALI ZAMEER

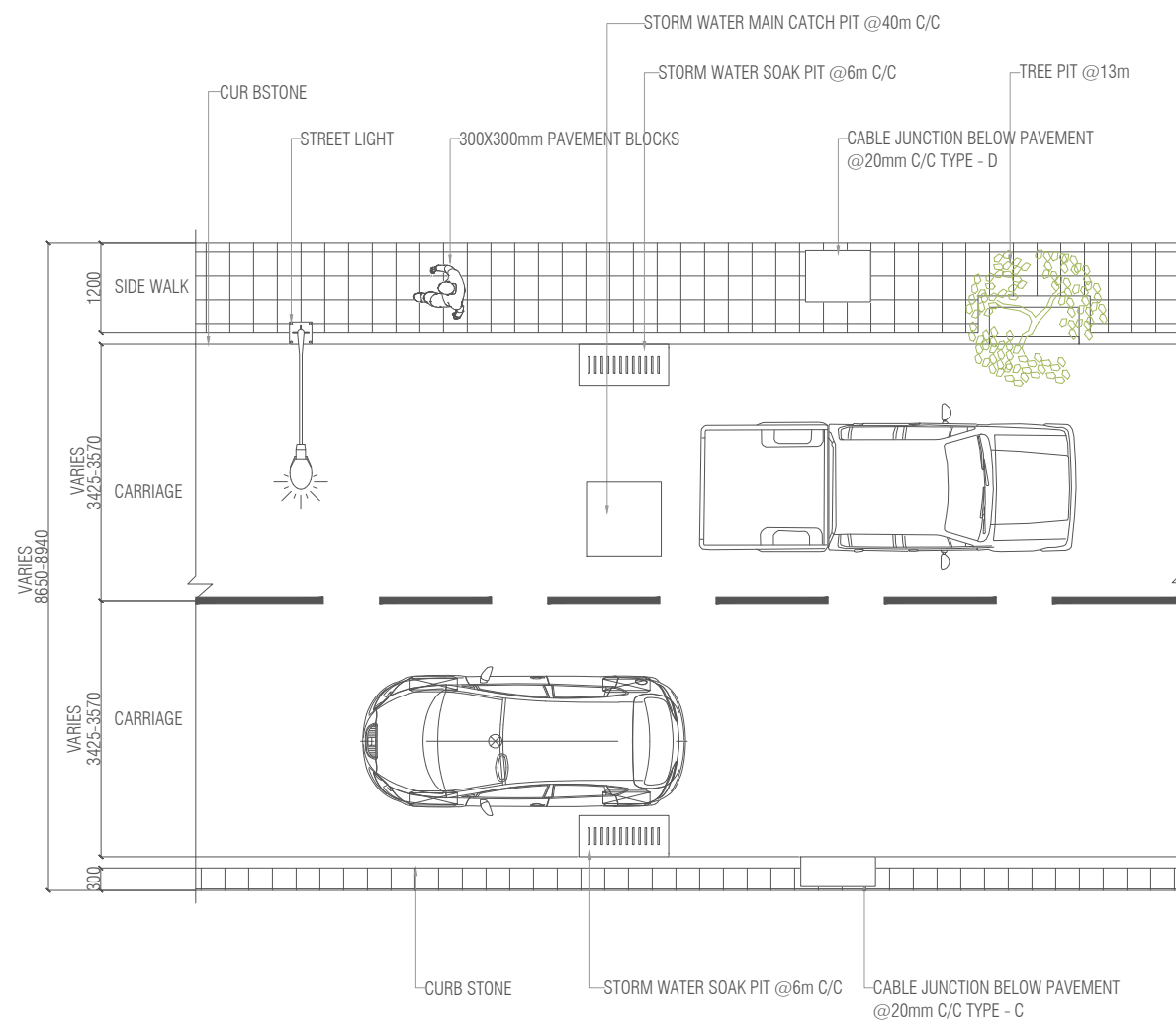
DATE: PAGE NO:

SCALE: AS GIVEN 05

ROAD NAME	TYPE	L.S		CARRIAGE WAY		R.S		LENGTH (m)	AREA	
		FOOT PATH (mm)	GREEN ZONE (mm)	LANE 1 (mm)	LANE 2 (mm)	FOOT PATH (mm)	GREEN ZONE (mm)		FOOT PATH (m ²)	CARRIAGE WAY (m ²)
KEYVANEBEYYA MAGU (ii)	SINGLE	1200	-	3570	(7140) 3570	300	-	125	APPROX. 187.5	APPROX. 892.5



KEYVABEBEYYA MAGU (ii) - SECTION
1:100



KEYVABEBEYYA MAGU (ii) - PLAN
1:100

COPYRIGHT: THE CONCEPT & DESIGNS IN THESE DRAWINGS ARE PROPERTIES OF RDC. UNAUTHORIZED USE OF ANY KIND OR COPY OF THESE DRAWINGS ARE STRICTLY PROHIBITED