



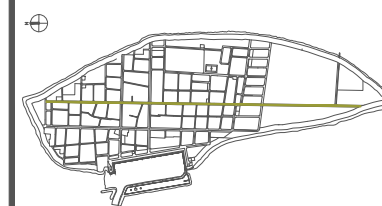
ROAD DEVELOPMENT COOPERATION

ORCHID MAGU MALE'

LEGENDS:

PROJECT:  
DESIGN & BUILD OF GA.MAAMENDHOO MAJOR ROADS

DRAWING TITLE:  
CONCEPT



ISLAND MAP  
NOT TO SCALE

DRAWN BY MOHAMED RUSHDHAN

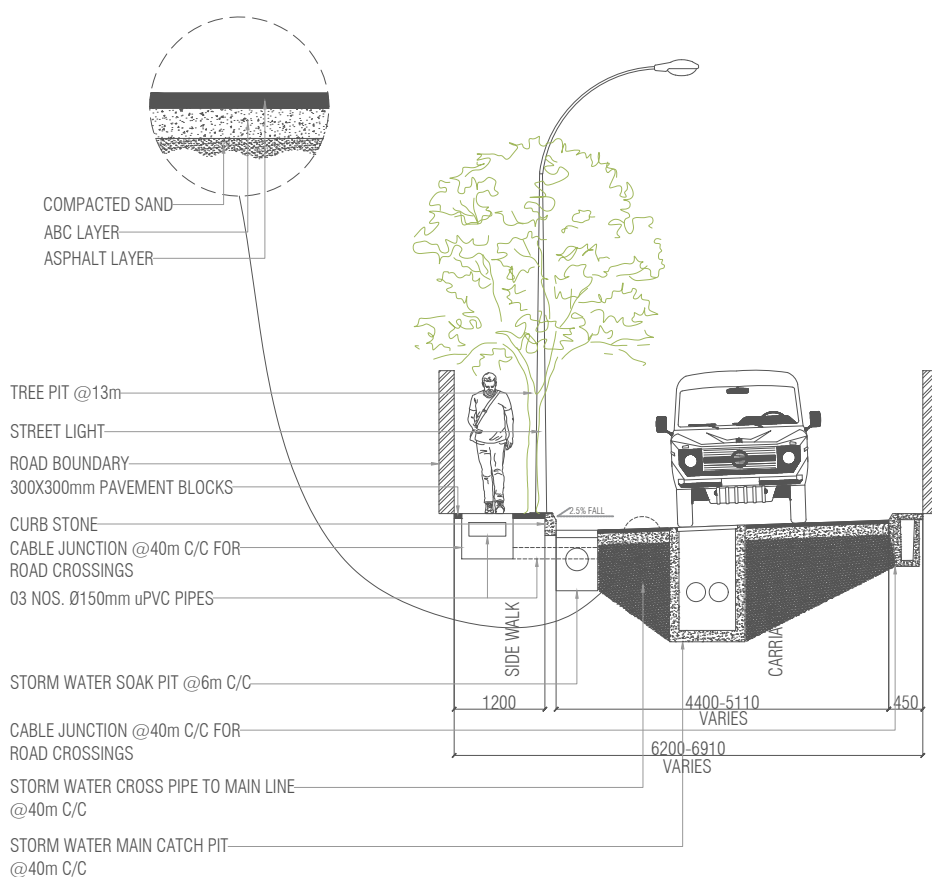
APPROVED BY ALI ZAMEER

DATE: PAGE NO:

SCALE: AS GIVEN

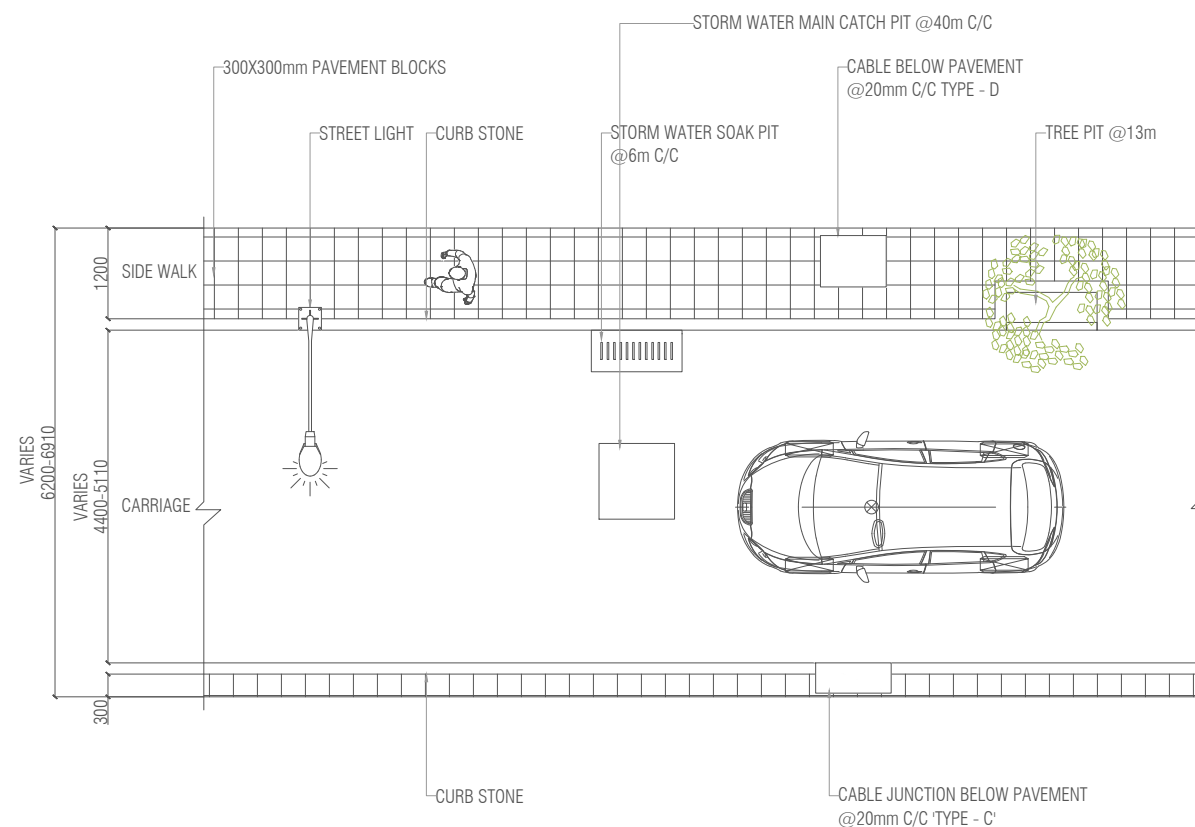
04

ROAD NAME	TYPE	L.S		CARRIAGE WAY		R.S		LENGTH (m)	AREA		
		FOOT PATH (mm)	GREEN ZONE (mm)	LANE 1 (mm)	LANE 2 (mm)	FOOT PATH (mm)	GREEN ZONE (mm)		FOOT PATH (m <sup>2</sup> )	CARRIAGE WAY (m <sup>2</sup> )	
KEYVANEBEYYA MAGU (i)	SINGLE	1200	-	5110	(5110)	-	300	-	1108	APPROX. 1662	APPROX. 5661.88



KEYVABEBEYYA MAGU (i) - SECTION

1:100



KEYVANEBEYYA MAGU (i) - PLAN

1:100

COPYRIGHT: THE CONCEPT & DESIGNS IN THESE DRAWINGS ARE PROPERTIES OF RDC. UNAUTHORIZED USE OF ANY KIND OR COPY OF THESE DRAWINGS ARE STRICTLY PROHIBITED