



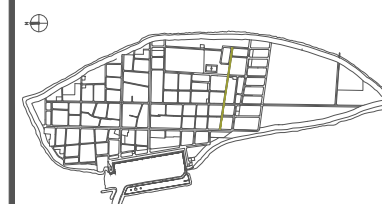
ROAD DEVELOPMENT COOPERATION

ORCHID MAGU MALE'

LEGENDS:

PROJECT:
DESIGN & BUILD OF GA.MAAMENDHOO MAJOR ROADS

DRAWING TITLE:
CONCEPT



ISLAND MAP
NOT TO SCALE

DRAWN BY MOHAMED RUSHDHAN

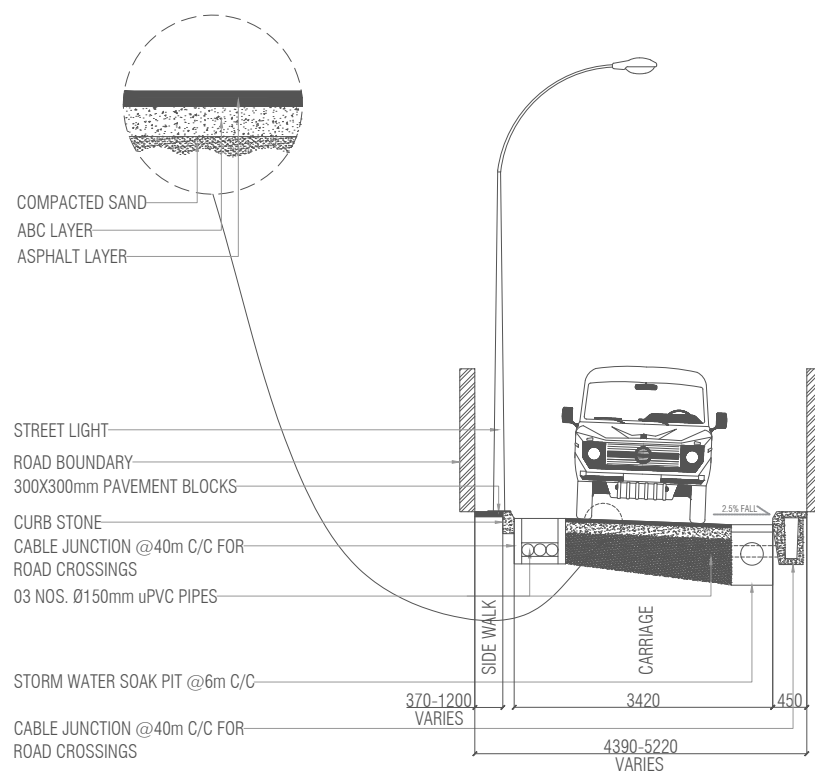
APPROVED BY ALI ZAMEER

DATE: PAGE NO:

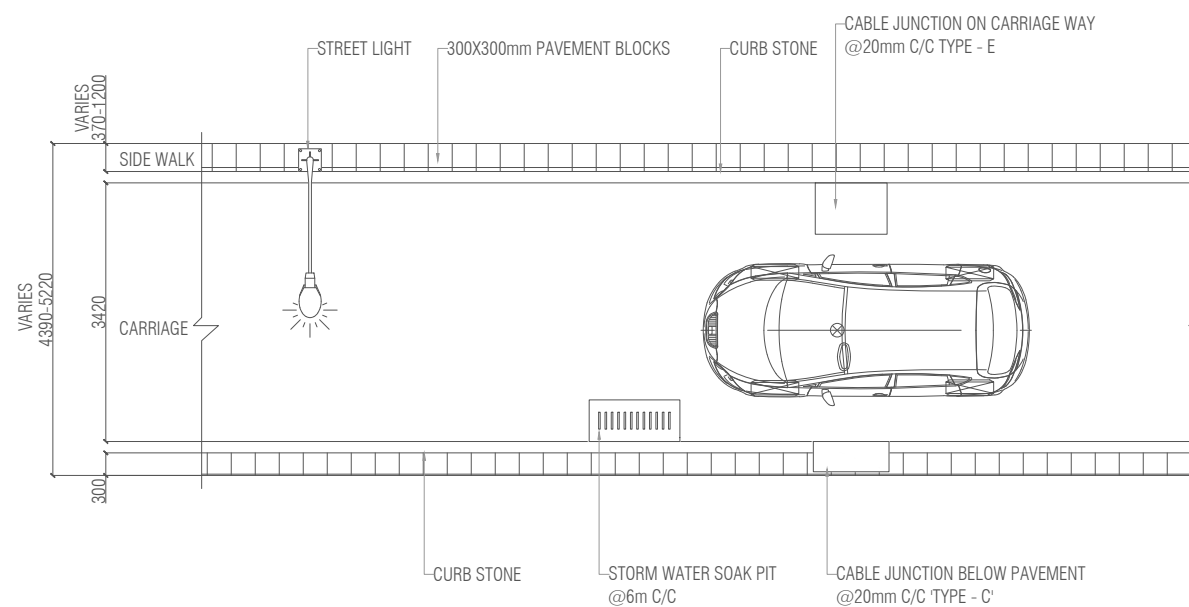
SCALE: AS GIVEN

12

ROAD NAME	TYPE	L.S		CARRIAGE WAY		R.S		LENGTH (m)	AREA		
		FOOT PATH (mm)	GREEN ZONE (mm)	LANE 1 (mm)	LANE 2 (mm)	FOOT PATH (mm)	GREEN ZONE (mm)		FOOT PATH (m ²)	CARRIAGE WAY (m ²)	
RAHDHEBAI MAGU	SINGLE	370-1200	-	3420	(3420)	-	300	-	341	APPROX. 511.5	APPROX. 1166.22



RAHDHEBAI MAGU - SECTION
1:100



RAHDHEBAI MAGU - PLAN
1:100

COPYRIGHT: THE CONCEPT & DESIGNS IN THESE DRAWINGS ARE PROPERTIES OF RDC. UNAUTHORIZED USE OF ANY KIND OR COPY OF THESE DRAWINGS ARE STRICTLY PROHIBITED