

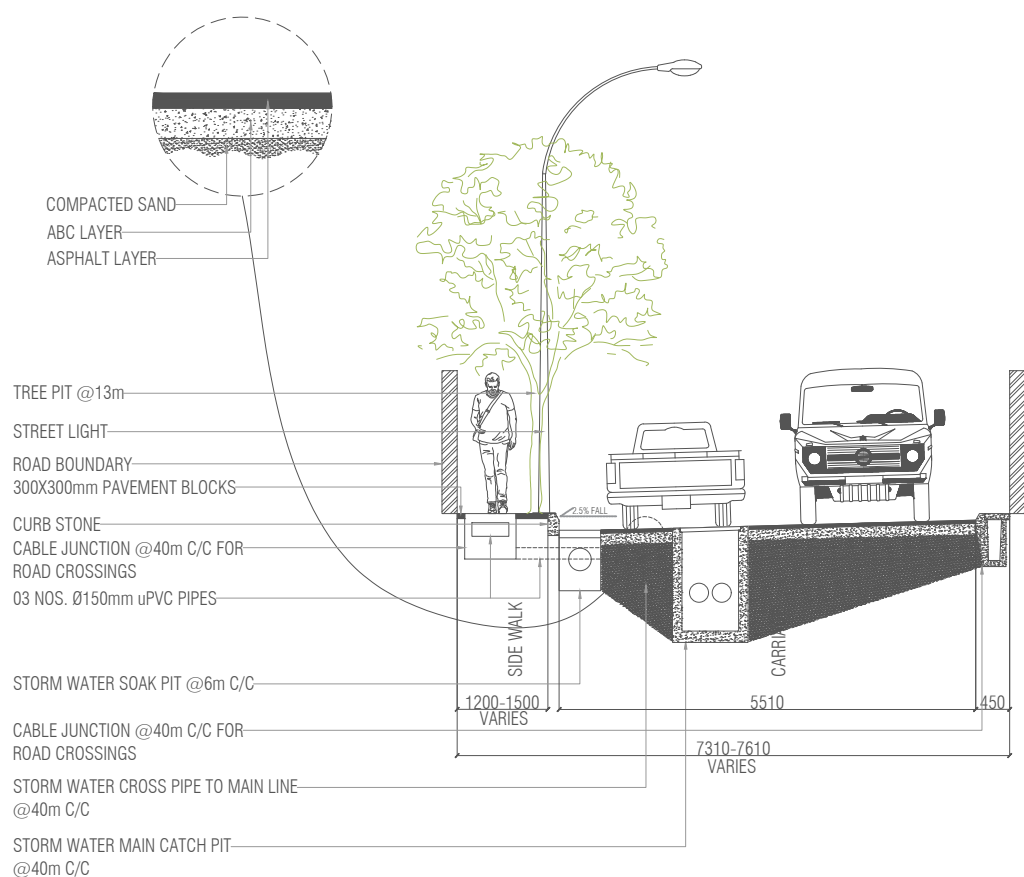


ROAD DEVELOPMENT COOPERATION

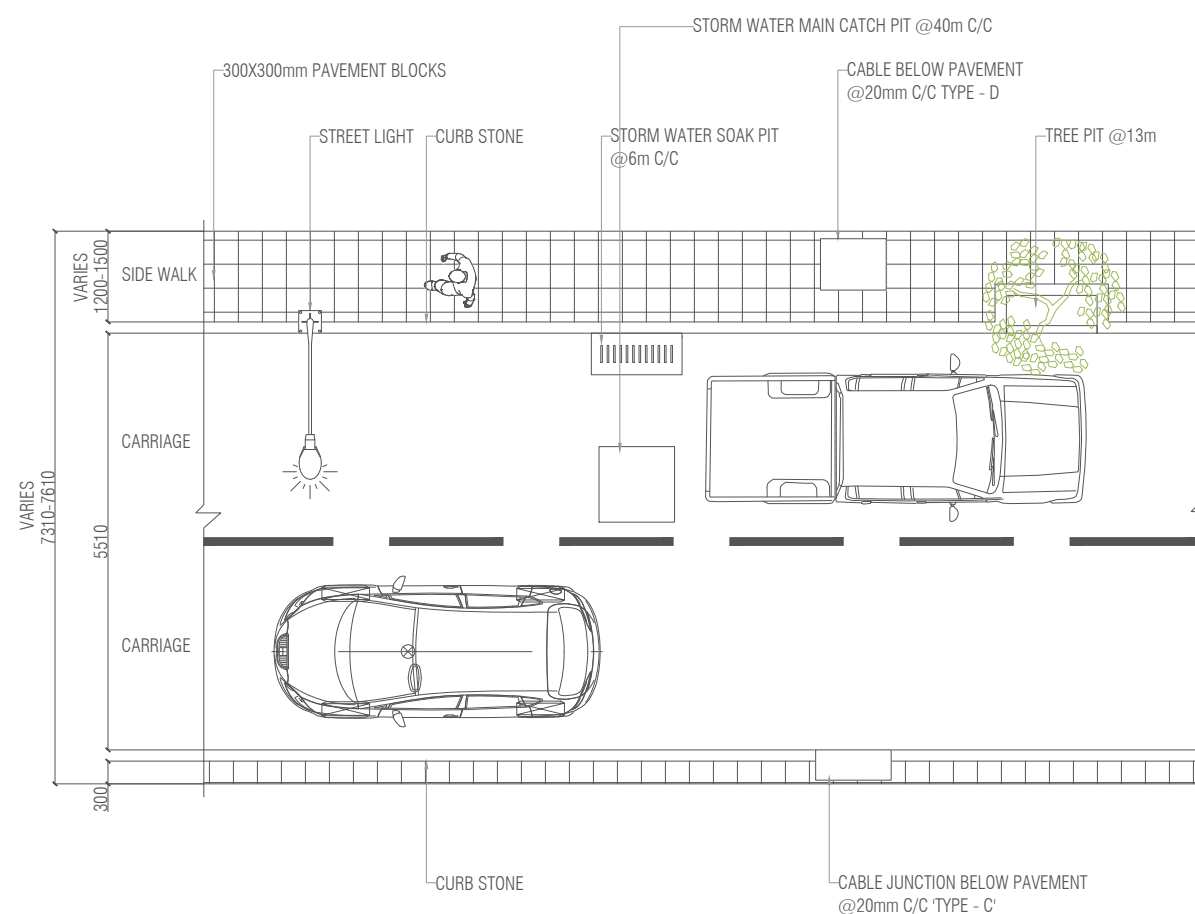
ORCHID MAGU MALE'

LEGENDS:

ROAD NAME	TYPE	L.S		CARRIAGE WAY		R.S		LENGTH (m)	AREA		
		FOOT PATH (mm)	GREEN ZONE (mm)	LANE 1 (mm)	LANE 2 (mm)	FOOT PATH (mm)	GREEN ZONE (mm)		FOOT PATH (m ²)	CARRIAGE WAY (m ²)	
NIROLHU MAGU	SINGLE	1200-1500	-	5510	(5510)	-	300	-	399	APPROX. 718.2	APPROX. 2198.5



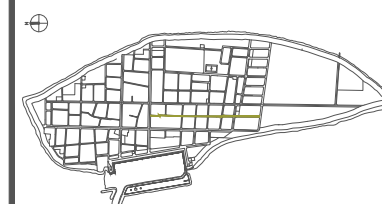
NIROLHU MAGU - SECTION
1:100



NIROLHU MAGU - PLAN
1:100

PROJECT:
DESIGN & BUILD OF GA.MAAMENDHOO MAJOR ROADS

DRAWING TITLE:
CONCEPT



ISLAND MAP
NOT TO SCALE

DRAWN BY	MOHAMED RUSHDHAN
APPROVED BY	ALI ZAMEER
DATE:	PAGE NO:
SCALE: AS GIVEN	09

COPYRIGHT: THE CONCEPT & DESIGNS IN THESE DRAWINGS ARE PROPERTIES OF RDC. UNAUTHORIZED USE OF ANY KIND OR COPY OF THESE DRAWINGS ARE STRICTLY PROHIBITED